

# FARUKH NAGAR

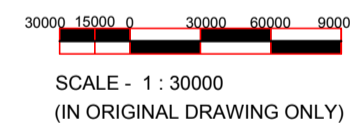
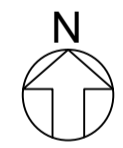
DRAFT DEVELOPMENT PLAN - 2031 A.D.FOR CONTROLLED AREAS AROUND FARUKH NAGAR UNDER SECTION 5(4) OF ACT NO. 41 OF 1963 AS DENOTED ON DRAWING NO. DTP(G) 1989/2010 DATED 30-12-2010

**LEGEND:-**

|   |  |
|---|--|
| STATE BOUNDARY  |  |
| DISTRICT BOUNDARY   |  |
| MUNICIPAL COMMITTEE BOUNDARY  |  |
| CONTROLLED AREA BOUNDARY  |  |
| VILL. ABADI/REVENUE RASTA   |  |
| EXISTING TOWN   |  |
| EXTENDED ABADI  |  |
| ROADS   |  |
| RAILWAY LINE  |  |
| SECTOR NO / DENSITY (PPH)   |  |
| 100 RESIDENTIAL   |  |
| 200 COMMERCIAL  |  |
| 220 WHOLE SALE TRADE  |  |
| 300 INDUSTRIAL  |  |
| 310 SERVICE INDUSTRY  |  |
| 320 LIGHT INDUSTRY  |  |
| 400 TRANSPORT AND COMMUNICATION   |  |
| 420 ROADS, TRANSPORT DEPOT, PARKING AREAS.  |  |
| 500 PUBLIC UTILITIES  |  |
| 510 WATER WORKS   |  |
| 520 DISPOSAL WORKS  |  |
| 530 GRID SUB STATION  |  |
| 550 SOLID WASTE DISPOSAL  |  |
| 600 PUBLIC AND SEMI PUBLIC USE  |  |
| 610 MINI SECRETARIAT, JUDICIAL COMPLEX, JAIL, POLICE STATION GOVT. OFFICES AND OTHER INSTITUTIONS |  |
| 620 EDUCATIONAL, CULTURAL, RELIGIOUS INSTITUTIONS   |  |
| 630 MEDICAL AND HEALTH INSTITUTIONS   |  |
| 640 CULTURAL INSTITUTIONS LIKE THEATRES, OPERA HOUSES ETC.  |  |
| 700 OPEN SPACE  |  |
| 710 SPORTS GROUND, STADIUM AND PLAY GROUND  |  |
| 720 TOWN PARK   |  |
| 800 AGRICULTURAL ZONE   |  |
| 850 FOREST LAND   |  |

**DETAIL OF ROADS**

| S.NO. | CLASSIFICATION OF ROADS | NAME OF ROADS   |
|-------|-------------------------|---|
| 1.    | V-1                     | EXISTING ROADS TO BE WIDENED TO 75 M. WITH 30 M. WIDE GREEN BELT ON BOTH SIDES. |
| 2.    | V-1(a)                  | EXISTING ROAD TO BE WIDENED TO 45 M. WITH 30 M. WIDE GREEN BELT ON BOTH SIDES.  |
| 3.    | V-2                     | 75 M WIDE ROAD WITH 30 M. WIDE GREEN BELT ON BOTH SIDES.                        |
| 4.    | V-3                     | 60M. WIDE ROAD WITH 30 M. WIDE GREEN BELT ON BOTH SIDES.                        |
| 5.    | V-4                     | 45 M. WIDE ROAD   |

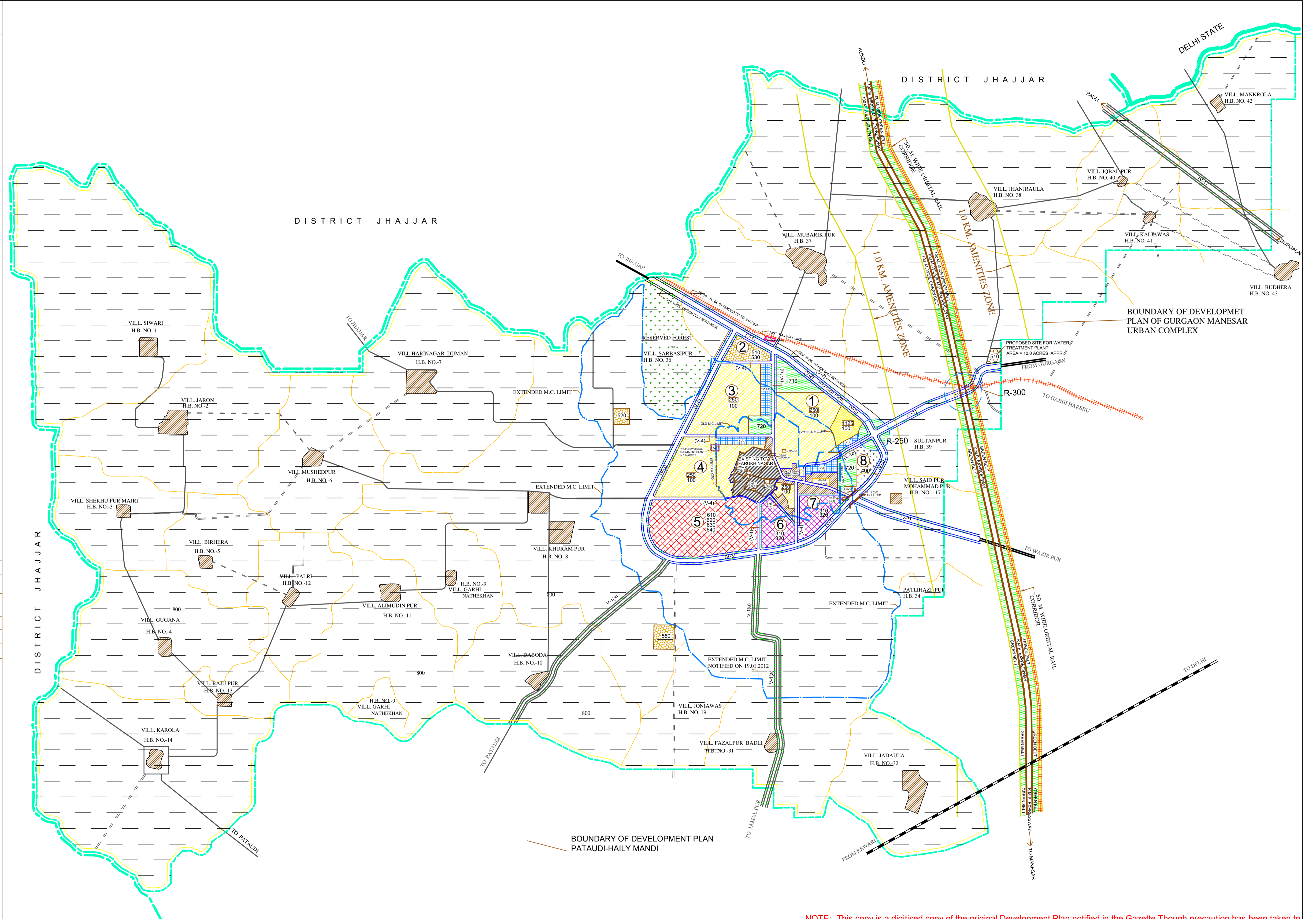


DRAWING NO. DTP (G) 1996/2011 DATED 03-02-2011

DRAWN BY: (NARENDER KUMAR) TRACER  
 CHECKED BY: (HOSHAR SINGH) PLANNING ASSTT  
 ASSTT. TOWN PLANNER: (RAJENDER T. SHARMA)  
 DISTT. TOWN PLANNER: (VIJENDER SINGH)

(R.K.SINGH) SENIOR TOWN PLANNER GURGAON  
 (ARVIND MEHTANI) CHIEF CO-ORDINATOR PLANNER (NCR) HARYANA  
 (T.C. GUPTA, I.A.S.) DIRECTOR, TOWN&COUNTRY PLANNING DEPTT. HARYANA, CHANDIGARH

DEPARTMENT OF TOWN AND COUNTRY PLANNING ,HARYANA



**NOTE:** This copy is a digitised copy of the original Development Plan notified in the Gazette. Though precaution has been taken to make it error free, however minor errors in the same cannot be completely ruled out. Users are accordingly advised to cross-check the scanned copies of the notified Development plans hosted on the website for all practical purposes. Director Town and Country Planning, Haryana and / or its employees will not be liable under any condition for any legal action/damages direct or indirect arising from the use of this development plan. The user is requested to convey any discrepancy observed in the data to Sh. Dharm Rana, GIS Developer (IT), mail id- dev.drit.tcp@gmail.com, mob. no. 98728-77583.